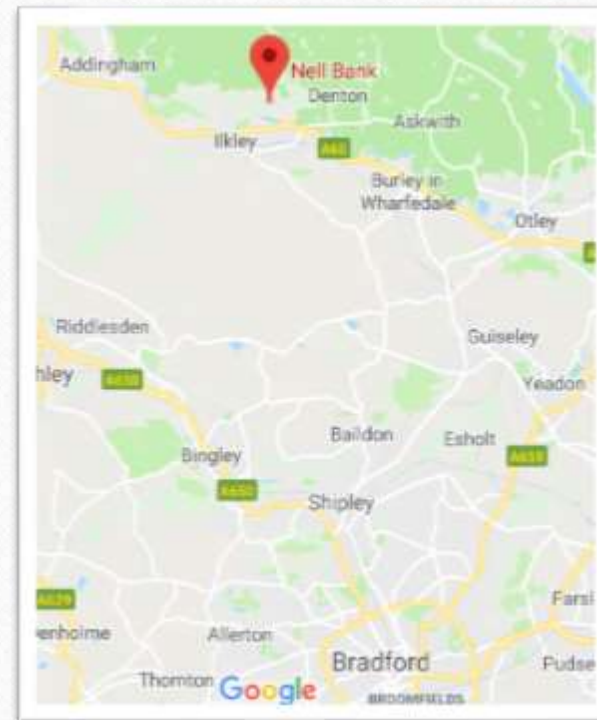


Y4 Nell Bank Residential

14th-15th March

What is Nell Bank?



Activities

<http://www.nellbank.com/da/77876>


Dorms



Eating areas

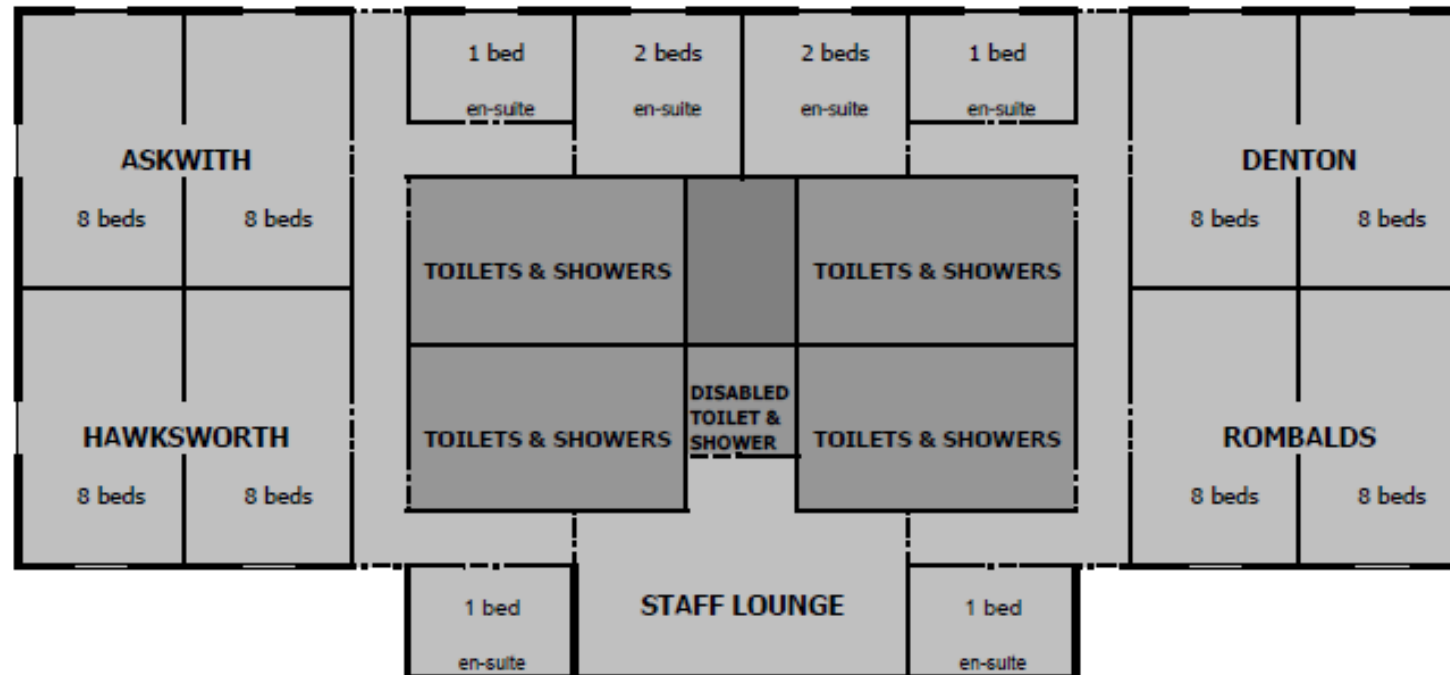


Play areas



Timings/dorms

DORMS FLOOR PLAN































Timings


- Children arrive in school normal time Thurs 14th March with an overnight bag.
- Bus leaves at 11.15am
- Activities at Nell Bank for the afternoon and the following morning
- Lunch, dinner, breakfast and lunch will all be provided
- Children will return to school by 1.30pm on Fri 15th

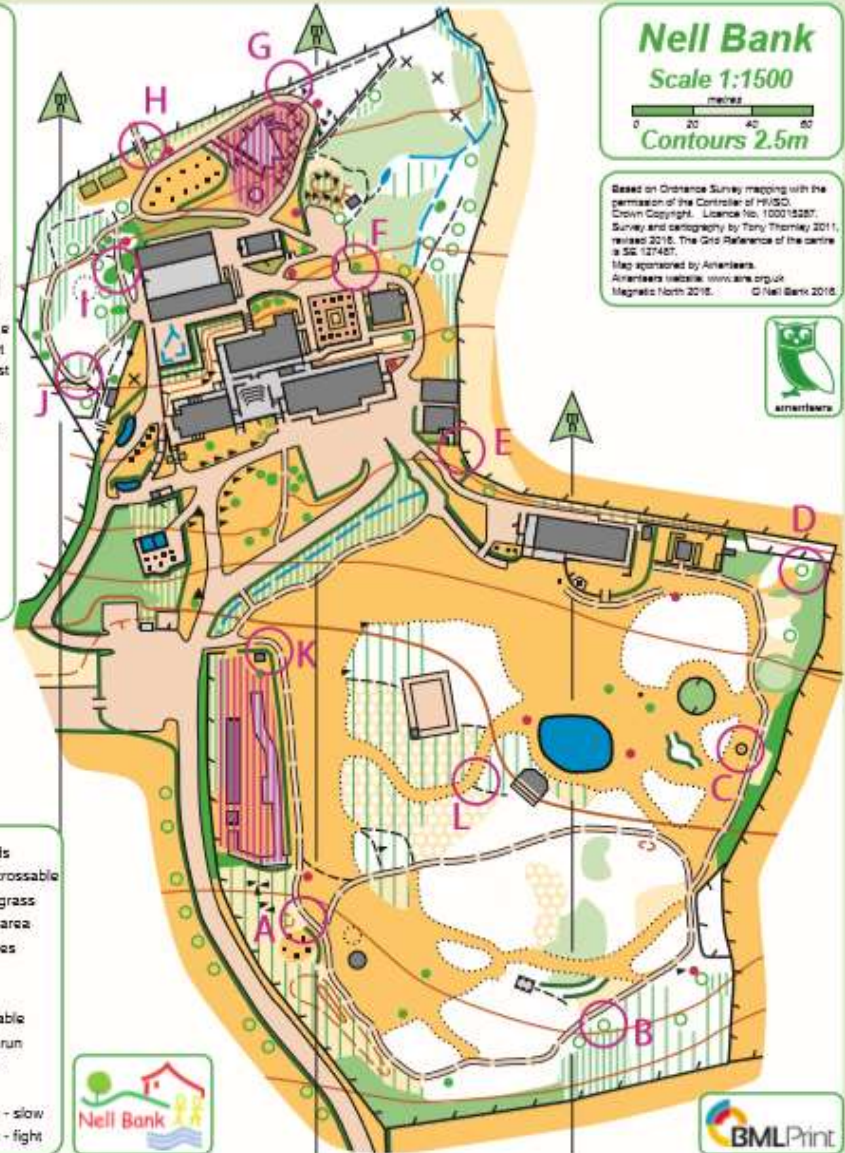
Nell Bank Residential

Kit List

- Children must come to school on Thursday 14th March ready for the trip – wearing old warm clothes, coat, wellies.
- In their overnight bag:
 - Indoor shoes (pumps or trainers)
 - Pyjamas
 - Toothbrush/toothpaste
 - Soap/small towel
 - Hairbrush
 - Change of clothes for the second day (warm and old clothes)
 - Underwear and socks
 - Water bottle
 - Sleeping bag or small duvet
 - Single sheet for the bed
- Clothing appropriate to the weather – they may need hats and gloves as they will be outside for all the daytime sessions at Nell Bank

-  Road
-  Surfaced path
-  Other path
-  Fence
-  Gate
-  Wall
-  Hedge
-  Building
-  Covered area
-  Tunnel
-  Steps
-  Boulder - large
-  Boulder - small
-  Seat
-  Vegetation edge
-  Play equipment
-  Habitat trail post
-  Post
-  Flower box
-  Lake - keep off
-  Ditch
-  Pond
-  Contour
-  Form line
-  Earthbank
-  Hill
-  Tree - large
-  Tree - small

-  Out of Bounds
-  Garden - uncrossable
-  Open area - grass
-  Rough open area
-  Scattered trees
-  Tarmac
-  Woodchip
-  Wood - runnable
-  Wood - slow run
-  Wood - walk
-  Wood - fight
-  Undergrowth - slow
-  Undergrowth - fight



Nell Bank
 Scale 1:1500
 Contours 2.5m

Based on Ordnance Survey mapping with the permission of the Controller of HMSO. Crown Copyright. Licence No. 100019287. Survey and cartography by Toby Thornley 2011, revised 2016. The Grid Reference of the centre is SK 127467. Map sponsored by Amblers. Amblers website: www.ambles.org.uk Magnatec North 2016. © Nell Bank 2016.

